

R6W

# CANYON COUNTY, IDAHO NITRATE PRIORITY



R5W

R3W

R2W

R4W

T5N

Parma

Notus

Middleton

StarCanyon

Wilder

Greenleaf

Caldwell

R1W

Nampa

T3N



Lake Lowell

T2N

T1N

Melba

T1S




## LEGEND

-  CITIES
-  IMPACT AREAS
-  FEDERAL LANDS
-  LOCAL ROADS
-  NITRATE PRIORITY

DISCLAIMER:  
CANYON COUNTY MAKES NO WARRANTY WITH RESPECT TO THE ACCURACY, COMPLETENESS, OR USEFULNESS OF THESE MAPS. CANYON COUNTY ASSUMES NO LIABILITY FOR DIRECT, INDIRECT, SPECIAL, OR CONSEQUENTIAL DAMAGES RESULTING FROM THE USE OR MISUSE OF THESE MAPS OR ANY OF THE INFORMATION CONTAINED HEREIN. PORTIONS MAY BE COPIED FOR INCIDENTAL USES, BUT MAY NOT BE RESOLD.  
UPDATED JANUARY 12, 2011

SOURCE: IDAHO DEPARTMENT OF ENVIRONMENTAL QUALITY



1 0 1 2 3 4 5 MILES